











Chewacla State Park

Auburn, AL

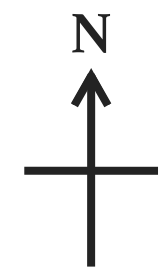
LEGEND

- | | |
|---|---|
|  Park Office |  Parking |
|  Campground |  Swimming |
|  Cabins |  Overlook |
|  Pavilion |  Playground |
|  Restroom |  GPS Markers |



TRAILS

- 1 - Lakeside Connector ◆
- 2 - CCC ◆
- 3 - Falls View ◆
- 4 - Creekview ◆◆
- 5 - RePete ◆
- 6 - Jawbonez ◆
- 7 - Wolf Trap ◆
- 8 - Project X ◆
- 9 - Mamas Milkshake ◆
- 10 - Rock Garden ◆
- 11 - Camp Trail ◆
- 12 - Base Camp ◆
- 13 - CCC Alt ◆
- 14 - Boy Scout ◆
- 15 - Kick 6 ◆
- 16 - Kick 6 Short ◆
- 17 - Rock Bottom 1&2 ◆◆
- 18 - Rock Bottom 3 ◆
- 19 - Fox Trail ◆
- 20 - Rock Bottom 4 ◆
- 21 - Tall Bridge ◆
- 22 - Tiger Woods ◆◆
- 23 - High Gravity ◆◆
- 24 - Pipe Dream ◆
- 25 - Deer Rub ◆◆
- 26 - NORBA ◆
- 27 - Low Gravity ◆◆
- 28 - Forbidden Zone ◆◆
- 29 - Tiger Woods Extension ◆
- 30 - Norba Access Road ◆
- 31 - Jurassic Park ◆
- 32 - Dual Slalom ◆◆
- 33 - Savage Hill ◆
- 34 - Falls Trail - Hikers Only
- 35 - Troop 30 - Hikers Only
- 36 - Eagle Scout - Hikers Only
- 37 - Mt Laurel - Hikers Only



CAMP
CENTRAL ALABAMA MOUNTAIN PEDALERS

Trails are built and maintained by CAMP volunteers.
For more information and to get involved visit:
www.camp-sorba.org



**AUBURN
OPELIKA**
t o u r i s m

In Case of Emergency Park Office (334) 887-5621 - EMS 911