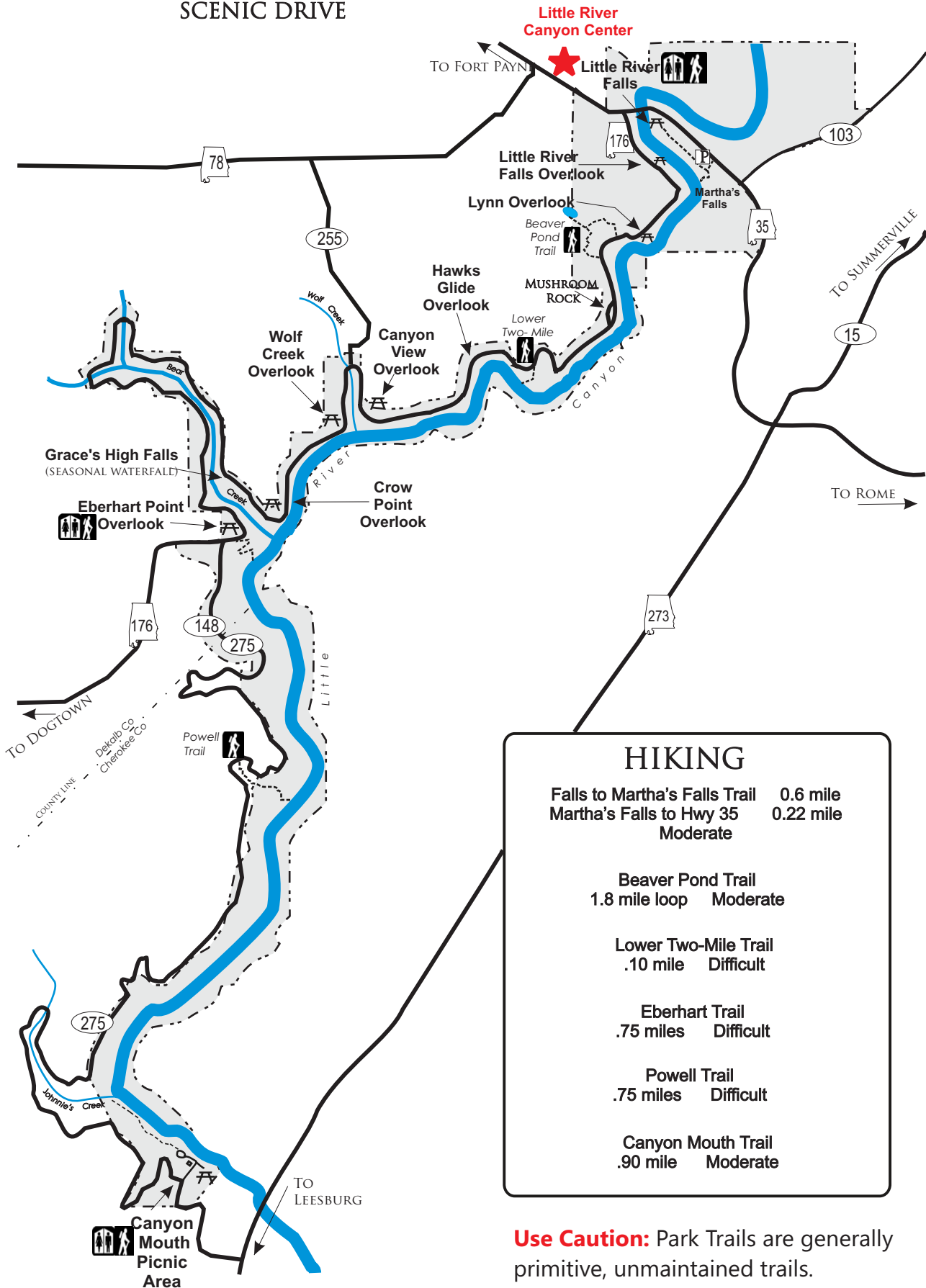


Little River Canyon National Preserve

SCENIC DRIVE



HIKING








Falls to Martha's Falls Trail	0.6 mile
Martha's Falls to Hwy 35	0.22 mile
Moderate	
Beaver Pond Trail	
1.8 mile loop	Moderate
Lower Two-Mile Trail	
.10 mile	Difficult
Eberhart Trail	
.75 miles	Difficult
Powell Trail	
.75 miles	Difficult
Canyon Mouth Trail	
.90 mile	Moderate

Use Caution: Park Trails are generally primitive, unmaintained trails.

Little River Canyon National Preserve

BACKCOUNTRY



-  Primitive Campsite Available
February 1 - September 30
-  Parking
-  01 Numbered Roads in Backcountry 01-11
-  DeSoto State Park
-  Little River Canyon National Preserve
-  Trails
-  Numbered Roads

For more information:
 Little River Canyon National Preserve
 4322 Little River Trail NE, Ste. 100
 Fort Payne, AL 35967
 (256) 845-9605
www.nps.gov/liri

